

CENTRAL HALL

 GPS Map Camera

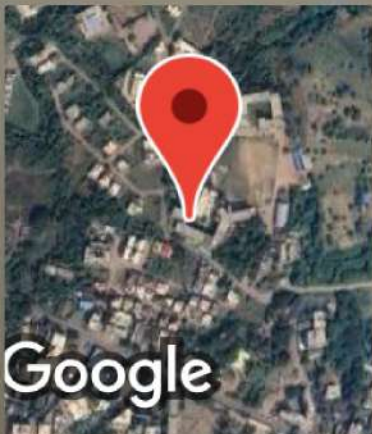
Killa-pardi, Gujarat, India

at J. p. pardiwala college, GW8V+J59, Sai Darshan Society, Balakhadi, Killa-pardi, Gujarat 396125, India

Lat 20.516792°

Long 72.9429°

22/06/23 09:01 AM GMT +05:30





 GPS Map Camera

Killa-pardi, Gujarat, India

at J. p. pardiwala college, GW8V+J59, Sai Darshan Society,

Balakhadi, Killa-pardi, Gujarat 396125, India

Lat 20.516728°

Long 72.942923°

05/05/23 10:14 AM GMT +05:30





 GPS Map Camera

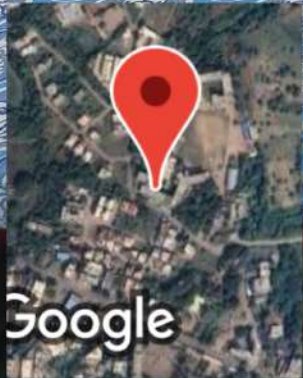
Killa-pardi, Gujarat, India

at J. p. pardiwala college, GW8V+J59, Sai Darshan Society,
Balakhadi, Killa-pardi, Gujarat 396125, India


Lat 20.51672°

Long 72.942938°

05/05/23 10:14 AM GMT +05:30





 GPS Map Camera

Killa-pardi, Gujarat, India

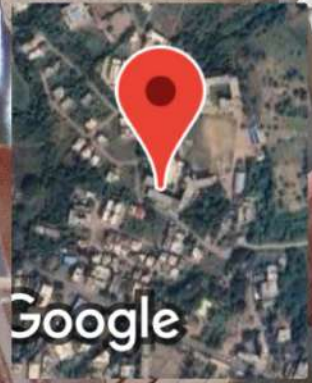
at J. p. pardiwala college, GW8V+J59, Sai Darshan Society,

Balakhadi, Killa-pardi, Gujarat 396125, India


Lat 20.516755°

Long 72.942901°

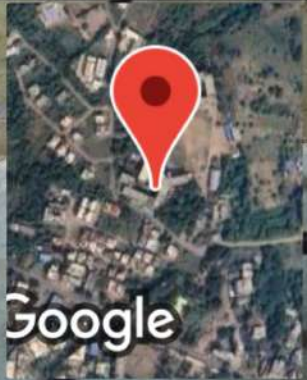
05/05/23 10:15 AM GMT +05:30



P.W.-566332



 **GPS Map Camera**



Killa-pardi, Gujarat, India

GW8V+P8M, National Hwy 848-B, Sai Darshan Society, Balakhadi,


Killa-pardi, Gujarat 396125, India

Lat 20.516722°

Long 72.943161°

05/05/23 10:10 AM GMT +05:30



 GPS Map Camera

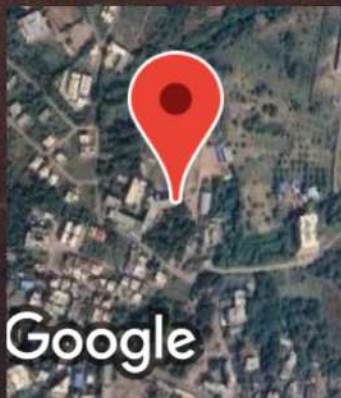
Killa-pardi, Gujarat, India

GW8V+P8M, National Hwy 848-B, Sai Darshan Society,
Balakhadi, Killa-pardi, Gujarat 396125, India

Lat 20.516844°

Long 72.943547°

12/05/23 09:04 AM GMT +05:30





 GPS Map Camera

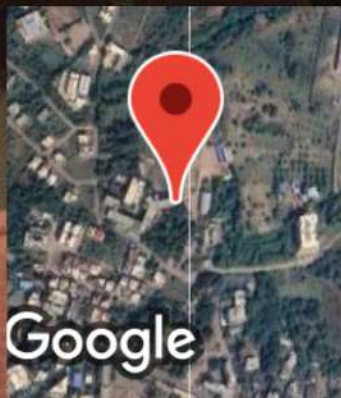
Killa-pardi, Gujarat, India


GW8V+P8M, National Hwy 848-B, Sai Darshan Society,
Balakhadi, Killa-pardi, Gujarat 396125, India

Lat 20.516846°

Long 72.943554°

12/05/23 09:03 AM GMT +05:30





 GPS Map Camera

Killa-pardi, Gujarat, India

GW8V+P8M, National Hwy 848-B, Sai Darshan Society, Balakhadi,

Killa-pardi, Gujarat 396125, India

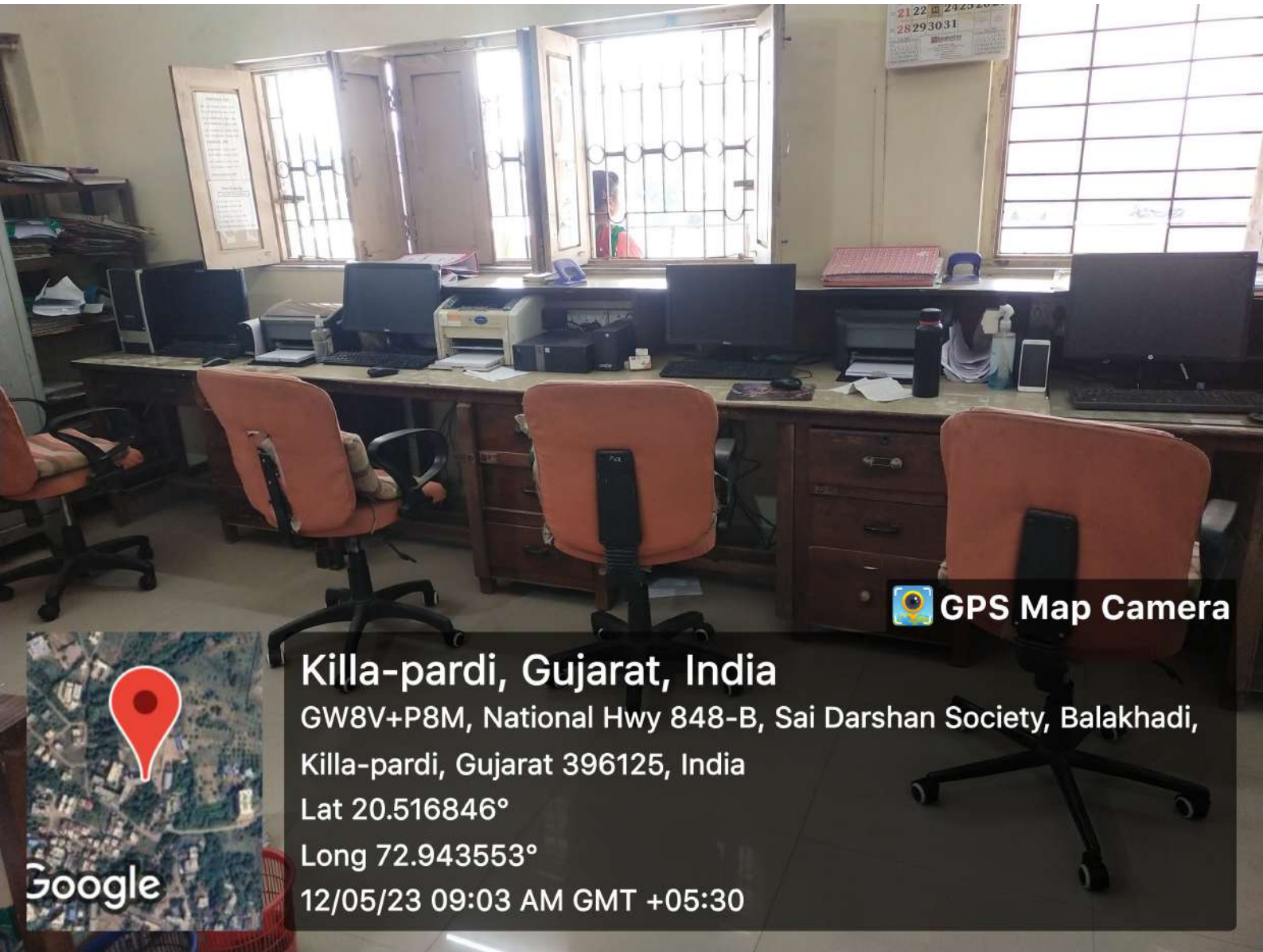
Lat 20.516902°


Long 72.943411°

05/05/23 10:07 AM GMT +05:30



Google



 **GPS Map Camera**

Killa-pardi, Gujarat, India

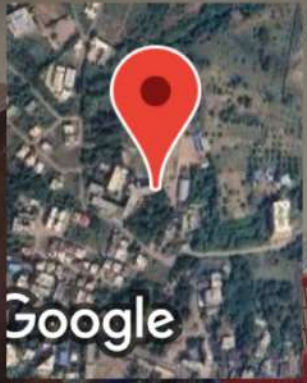
GW8V+P8M, National Hwy 848-B, Sai Darshan Society, Balakhadi,

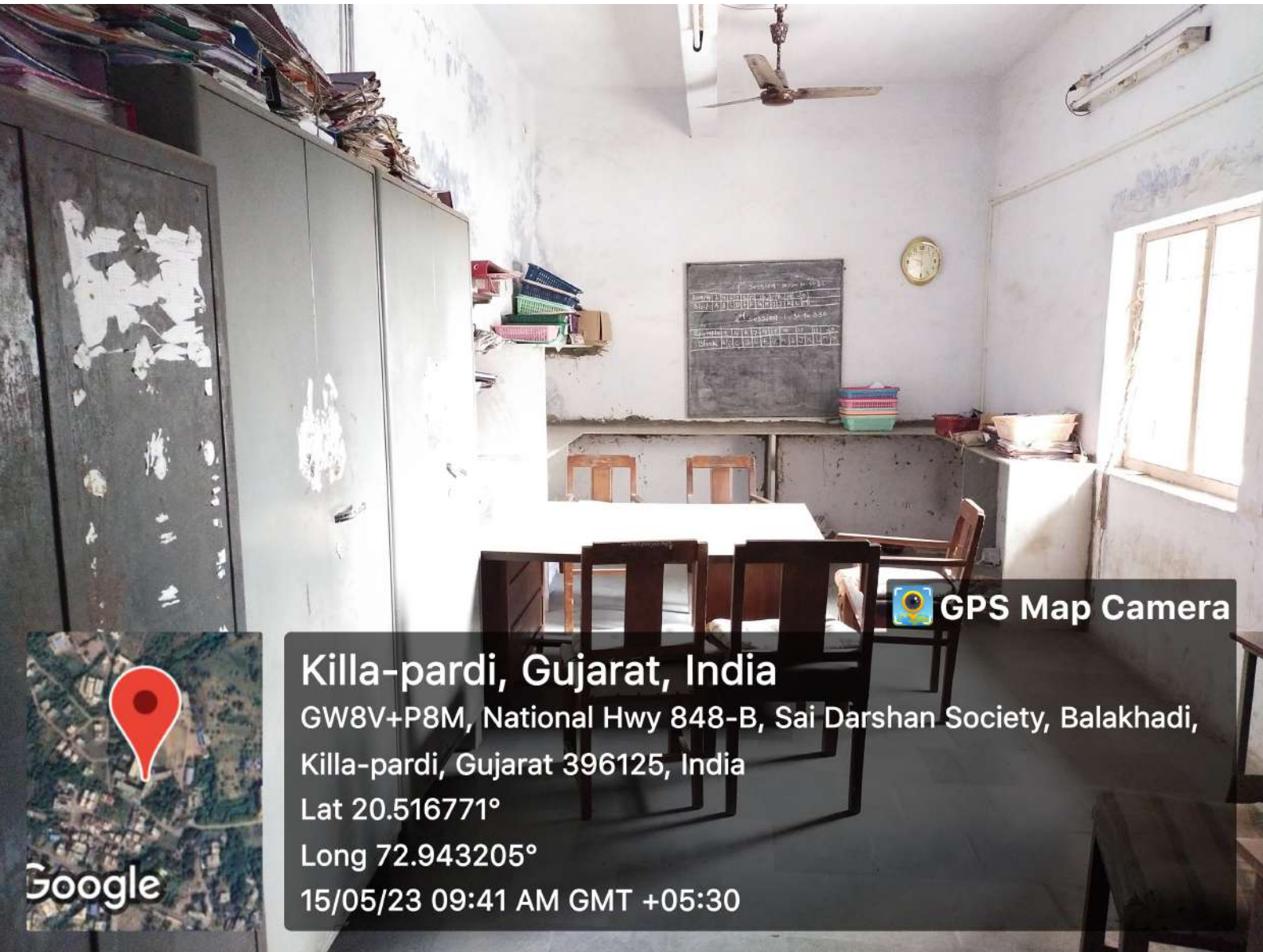
Killa-pardi, Gujarat 396125, India

Lat 20.516846°

Long 72.943553°

12/05/23 09:03 AM GMT +05:30





 **GPS Map Camera**

Killa-pardi, Gujarat, India

GW8V+P8M, National Hwy 848-B, Sai Darshan Society, Balakhadi,

Killa-pardi, Gujarat 396125, India

Lat 20.516771°

Long 72.943205°

15/05/23 09:41 AM GMT +05:30



EXAM CONTROL ROOM



 GPS Map Camera

Killa-pardi, Gujarat, India

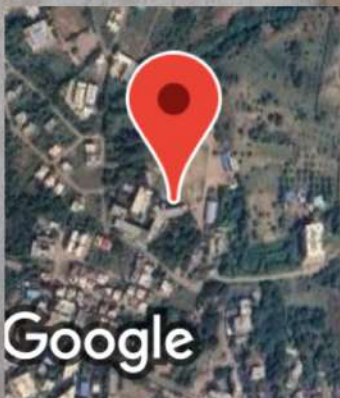
GW8V+P8M, National Hwy 848-B, Sai Darshan Society,

Balakhadi, Killa-pardi, Gujarat 396125, India

Lat 20.516953°

Long 72.94345°

20/05/23 09:08 AM GMT +05:30





 **GPS Map Camera**

Killa-pardi, Gujarat, India

GW8V+P8M, National Hwy 848-B, Sai Darshan Society, Balakhadi,

Killa-pardi, Gujarat 396125, India


Lat 20.517154°

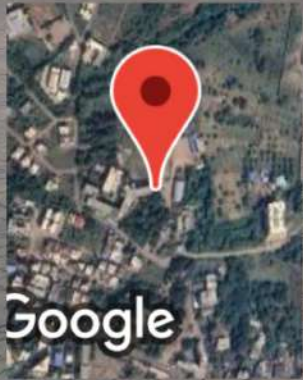
Long 72.943069°

15/05/23 09:21 AM GMT +05:30





 **GPS Map Camera**



Killa-pardi, Gujarat, India

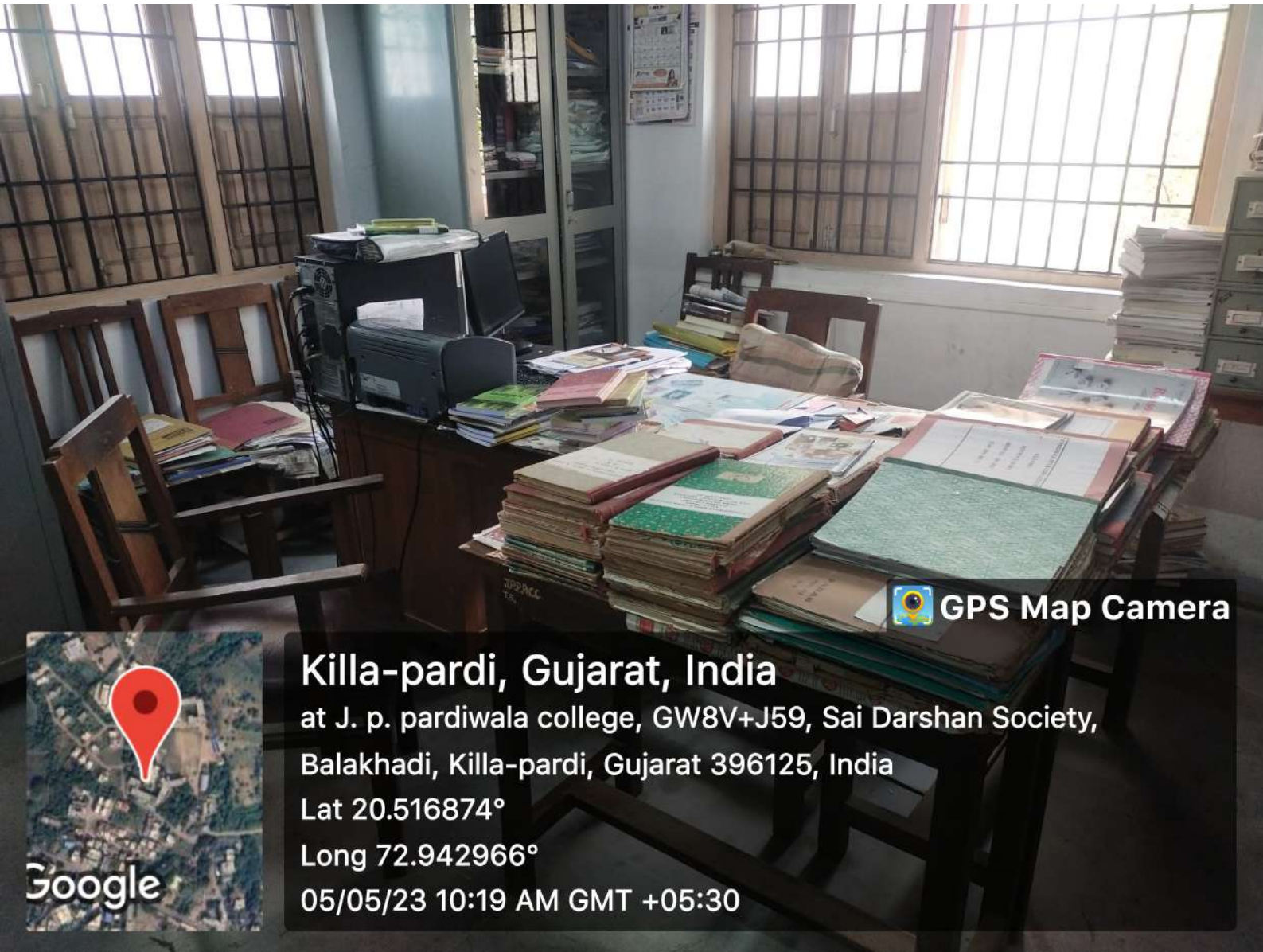
GW8V+P8M, National Hwy 848-B, Sai Darshan Society, Balakhadi,


Killa-pardi, Gujarat 396125, India

Lat 20.516865°

Long 72.943616°

15/05/23 09:18 AM GMT +05:30



 GPS Map Camera

Killa-pardi, Gujarat, India

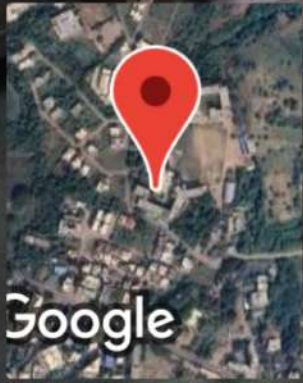
at J. p. pardiwala college, GW8V+J59, Sai Darshan Society,

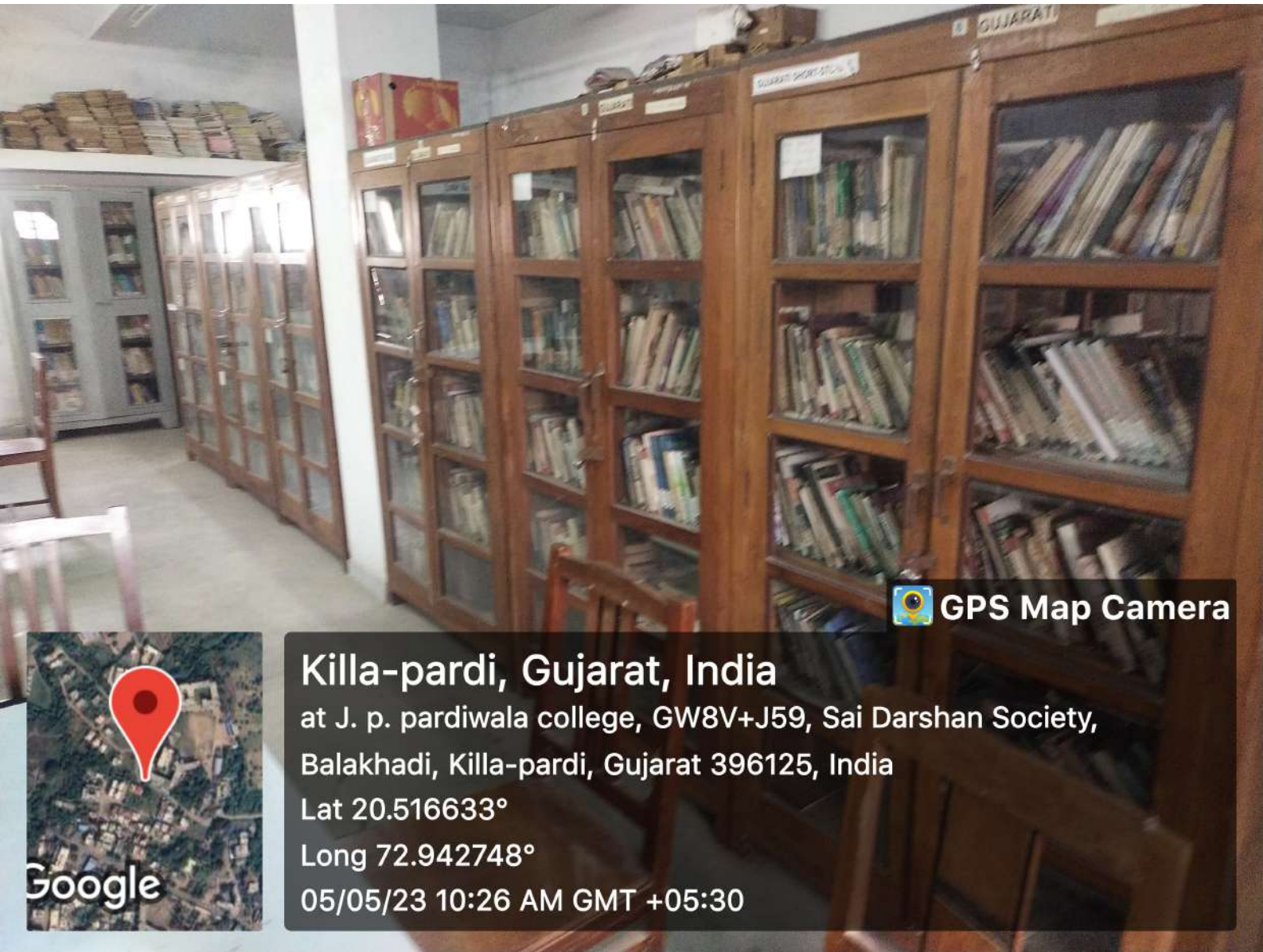
Balakhadi, Killa-pardi, Gujarat 396125, India


Lat 20.516874°

Long 72.942966°

05/05/23 10:19 AM GMT +05:30





 GPS Map Camera

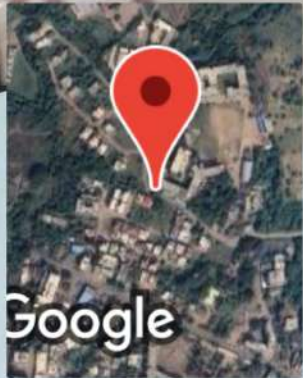
Killa-pardi, Gujarat, India

at J. p. pardiwala college, GW8V+J59, Sai Darshan Society,
Balakhadi, Killa-pardi, Gujarat 396125, India

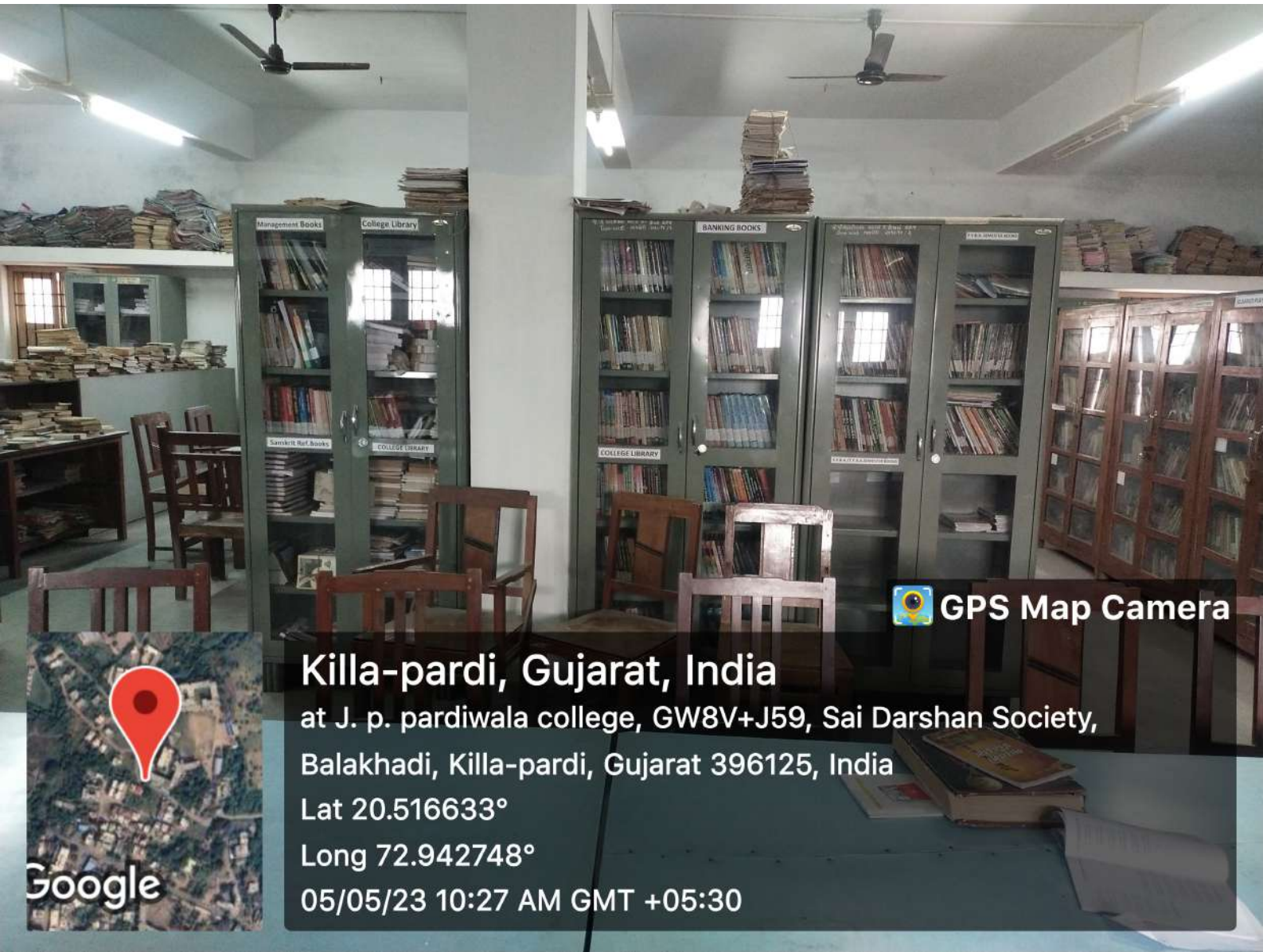
Lat 20.516633°


Long 72.942748°

05/05/23 10:26 AM GMT +05:30



Google



 **GPS Map Camera**

Killa-pardi, Gujarat, India

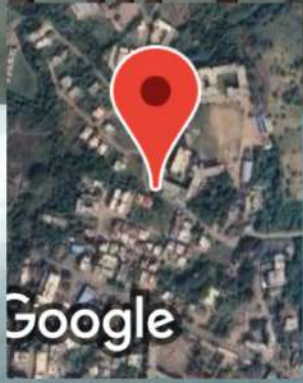
at J. p. pardiwala college, GW8V+J59, Sai Darshan Society,

Balakhadi, Killa-pardi, Gujarat 396125, India

Lat 20.516633°

Long 72.942748°

05/05/23 10:27 AM GMT +05:30





 GPS Map Camera

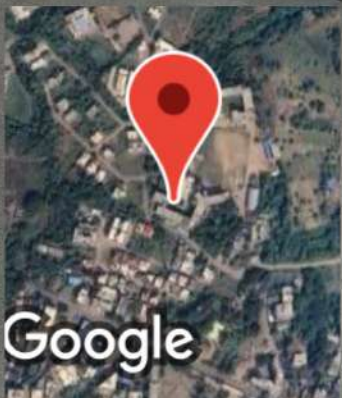
Killa-pardi, Gujarat, India

at J. p. pardiwala college, GW8V+J59, Sai Darshan Society,
Balakhadi, Killa-pardi, Gujarat 396125, India


Lat 20.516795°

Long 72.942958°

05/05/23 10:29 AM GMT +05:30





 GPS Map Camera

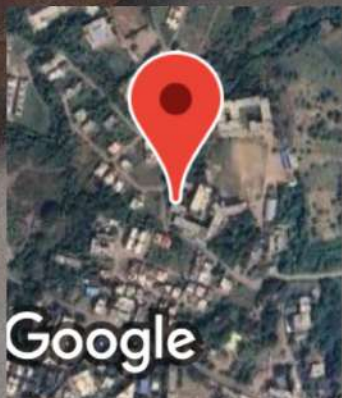
Killa-pardi, Gujarat, India

at J. p. pardiwala college, GW8V+J59, Sai Darshan Society,
Balakhadi, Killa-pardi, Gujarat 396125, India


Lat 20.516922°

Long 72.942766°

05/05/23 10:29 AM GMT +05:30





 GPS Map Camera

Killa-pardi, Gujarat, India

GW8V+P8M, National Hwy 848-B, Sai Darshan Society,

Balakhadi, Killa-pardi, Gujarat 396125, India

Lat 20.51667°

Long 72.94318°

15/05/23 09:34 AM GMT +05:30





 GPS Map Camera

Killa-pardi, Gujarat, India

GW8V+P8M, National Hwy 848-B, Sai Darshan Society, Balakhadi, Killa-pardi, Gujarat 396125, India

Lat 20.516778°


Long 72.943376°

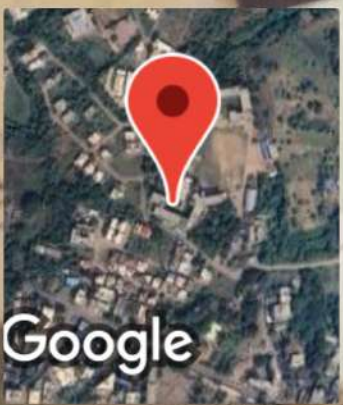
22/06/23 12:17 PM GMT +05:30



Google



 GPS Map Camera



Killa-pardi, Gujarat, India
at J. p. pardiwala college, GW8V+J59, Sai Darshan Society,
Balakhadi, Killa-pardi, Gujarat 396125, India
Lat 20.516792°
Long 72.942964°
05/05/23 10:22 AM GMT +05:30



 GPS Map Camera

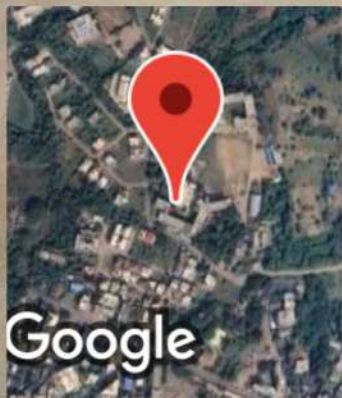
Killa-pardi, Gujarat, India

at J. p. pardiwala college, GW8V+J59, Sai Darshan Society,
Balakhadi, Killa-pardi, Gujarat 396125, India


Lat 20.516868°

Long 72.942958°

05/05/23 10:21 AM GMT +05:30





 GPS Map Camera

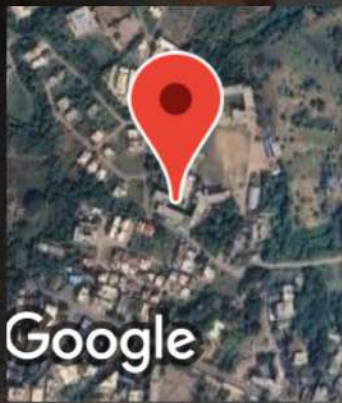
Killa-pardi, Gujarat, India

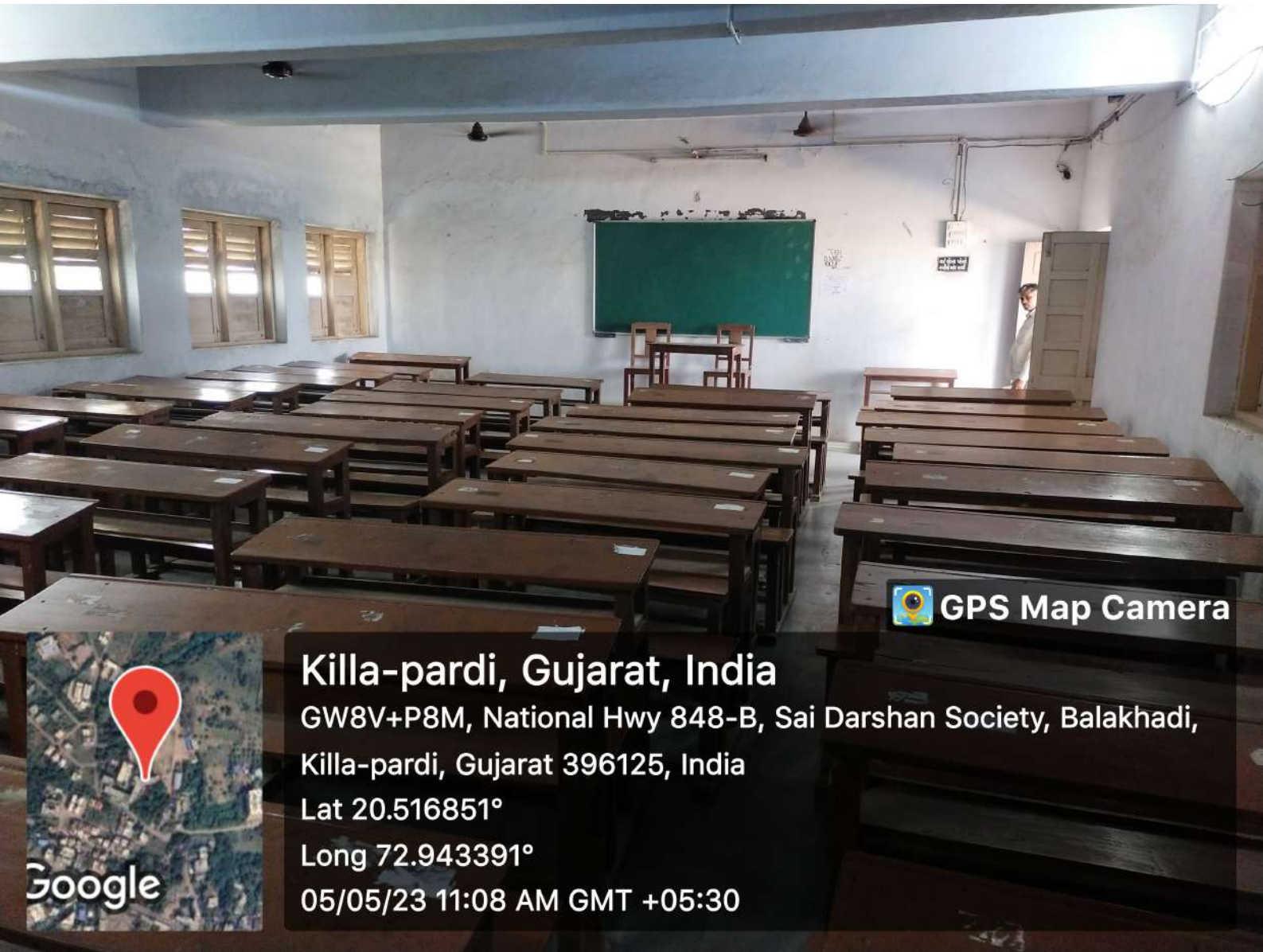
at J. p. pardiwala college, GW8V+J59, Sai Darshan Society,
Balakhadi, Killa-pardi, Gujarat 396125, India

Lat 20.516789°

Long 72.942964°

05/05/23 10:25 AM GMT +05:30





 **GPS Map Camera**

Killa-pardi, Gujarat, India

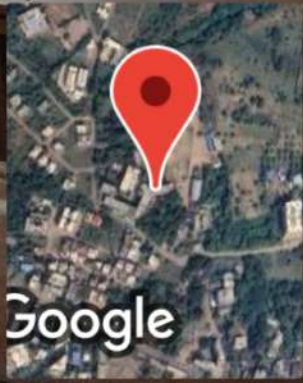
GW8V+P8M, National Hwy 848-B, Sai Darshan Society, Balakhadi,

Killa-pardi, Gujarat 396125, India

Lat 20.516851°

Long 72.943391°

05/05/23 11:08 AM GMT +05:30



પુત્રવધુ જયમતીબાલ કુષ્ઠગુરુદેવ તરફથી
રૂ. ૫૨,૦૦૦/-

F.Y.B.A.

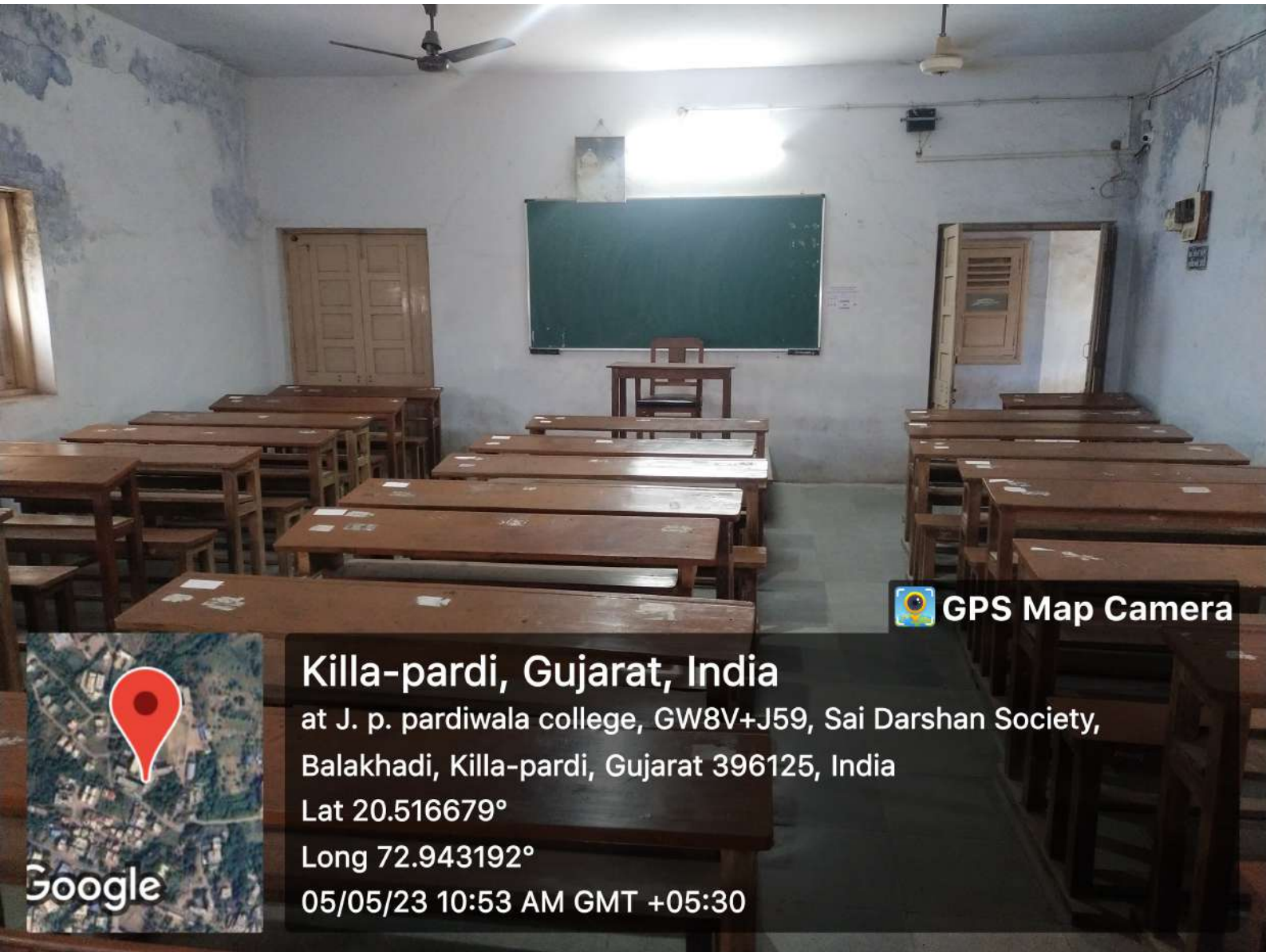
1


સરનામું	પુસ્તક નંબર	વિષય
1	1	1008
		1008

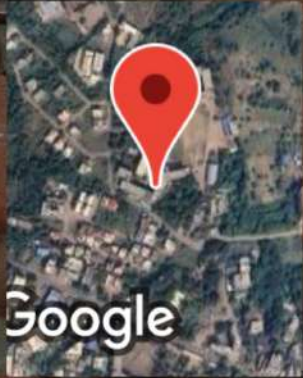
GPS Map Camera



Killa-pardi, Gujarat, India
GW8V+P8M, National Hwy 848-B, Sai Darshan Society,
Balakhadi, Killa-pardi, Gujarat 396125, India
Lat 20.516898°
Long 72.943408°
20/05/23 09:11 AM GMT +05:30



 **GPS Map Camera**



Killa-pardi, Gujarat, India


at J. p. pardiwala college, GW8V+J59, Sai Darshan Society,
Balakhadi, Killa-pardi, Gujarat 396125, India

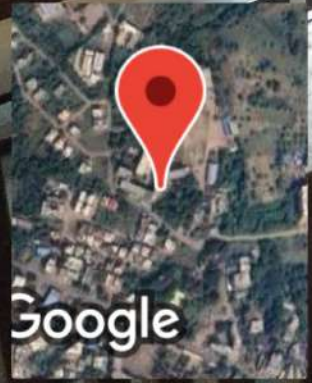
Lat 20.516679°

Long 72.943192°

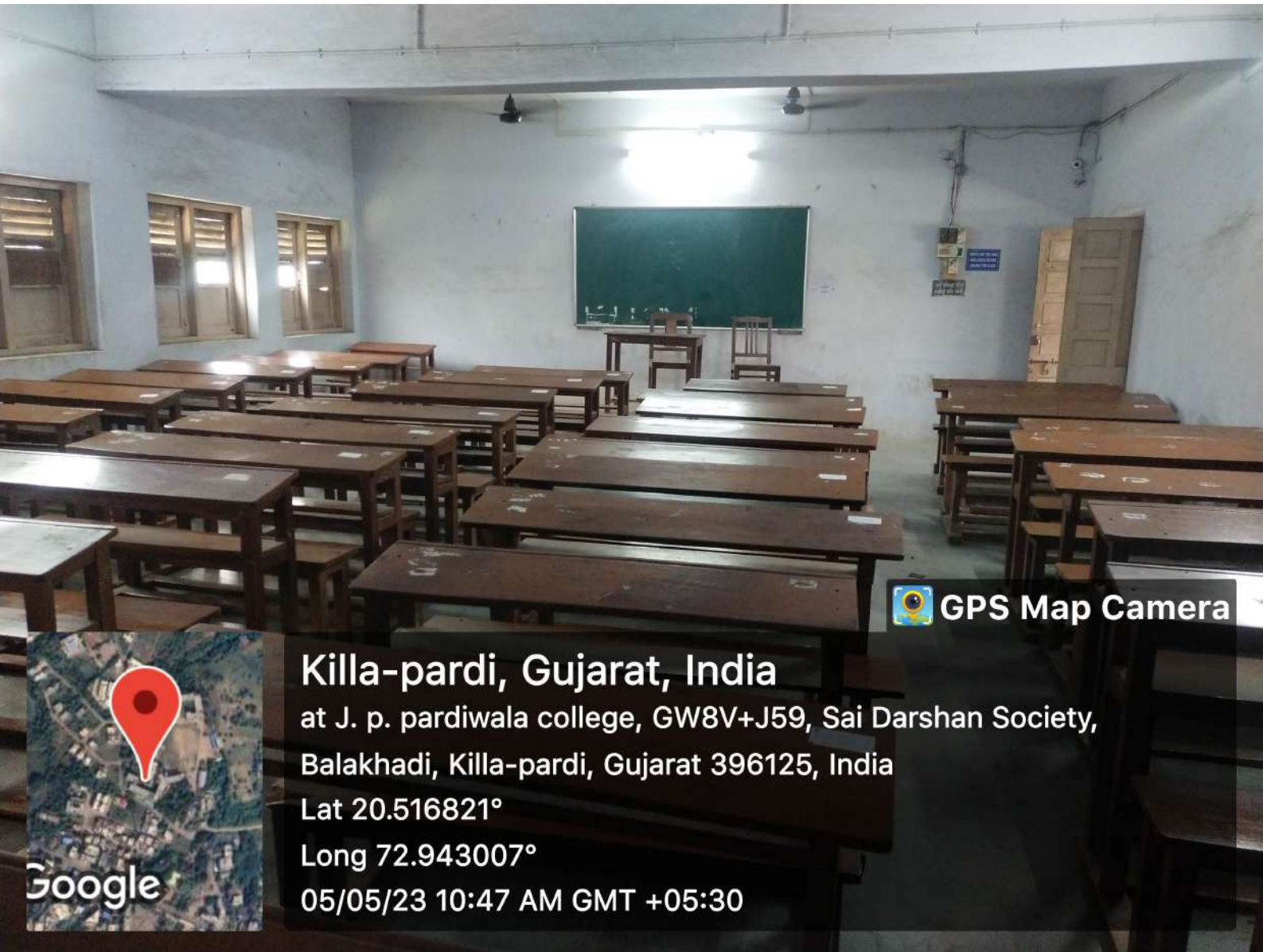
05/05/23 10:53 AM GMT +05:30




 GPS Map Camera



Killa-pardi, Gujarat, India
at J. p. pardiwala college, GW8V+J59, Sai Darshan Society,
Balakhadi, Killa-pardi, Gujarat 396125, India
Lat 20.516661°
Long 72.943251°
05/05/23 10:53 AM GMT +05:30



 **GPS Map Camera**


Killa-pardi, Gujarat, India

at J. p. pardiwala college, GW8V+J59, Sai Darshan Society,
Balakhadi, Killa-pardi, Gujarat 396125, India

Lat 20.516821°

Long 72.943007°

05/05/23 10:47 AM GMT +05:30





 GPS Map Camera

Killa-pardi, Gujarat, India

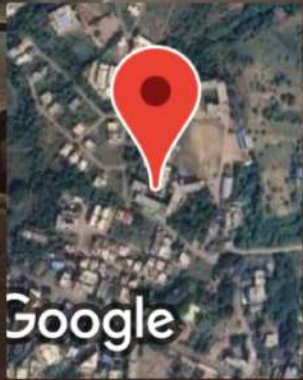
at J. p. pardiwala college, GW8V+J59, Sai Darshan Society,

Balakhadi, Killa-pardi, Gujarat 396125, India

Lat 20.516821°

Long 72.943007°

05/05/23 10:48 AM GMT +05:30





 GPS Map Camera

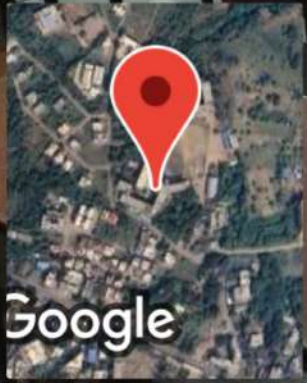
Killa-pardi, Gujarat, India

GW8V+P8M, National Hwy 848-B, Sai Darshan Society, Balakhadi,
Killa-pardi, Gujarat 396125, India

Lat 20.516812°


Long 72.94318°

05/05/23 09:58 AM GMT +05:30

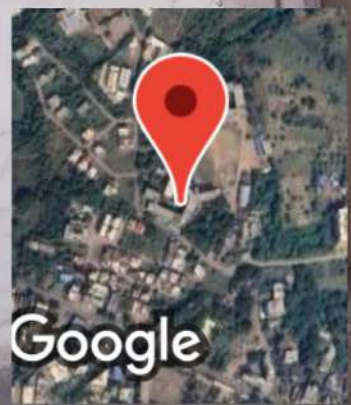


21



 GPS Map Camera

Killa-pardi, Gujarat, India
GW8V+P8M, National Hwy 848-B, Sai Darshan Society,
Balakhadi, Killa-pardi, Gujarat 396125, India
Lat 20.516747°
Long 72.943136°
20/05/23 09:06 AM GMT +05:30





 **GPS Map Camera**



Killa-pardi, Gujarat, India

**GW8V+P8M, National Hwy 848-B, Sai Darshan Society,
Balakhadi, Killa-pardi, Gujarat 396125, India**

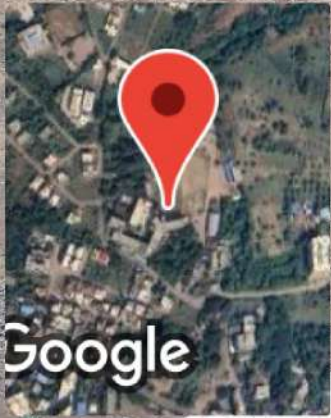
Lat 20.516997°

Long 72.943381°

22/06/23 09:08 AM GMT +05:30



 **GPS Map Camera**



Killa-pardi, Gujarat, India

**GW8V+P8M, National Hwy 848-B, Sai Darshan Society,
Balakhadi, Killa-pardi, Gujarat 396125, India**

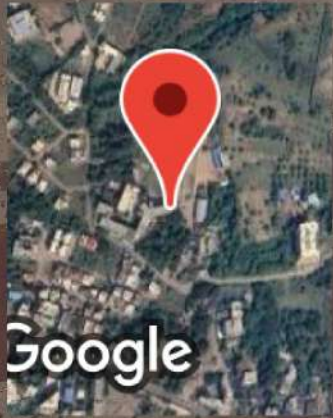
Lat 20.51702°

Long 72.94339°

22/06/23 12:14 PM GMT +05:30



 **GPS Map Camera**



Killa-pardi, Gujarat, India

**GW8V+P8M, National Hwy 848-B, Sai Darshan Society,
Balakhadi, Killa-pardi, Gujarat 396125, India**

Lat 20.516863°

Long 72.94356°

22/06/23 08:53 AM GMT +05:30



 GPS Map Camera

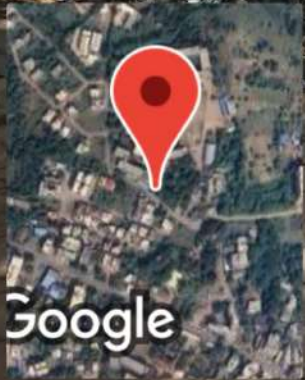
Killa-pardi, Gujarat, India

J. P. Pardiwala College campus, Station Rd, Sai Darshan Society,
Balakhadi, Killa-pardi, Gujarat 396125, India

Lat 20.516428°

Long 72.943211°

15/05/23 09:17 AM GMT +05:30



Google



 **GPS Map Camera**



Killa-pardi, Gujarat, India

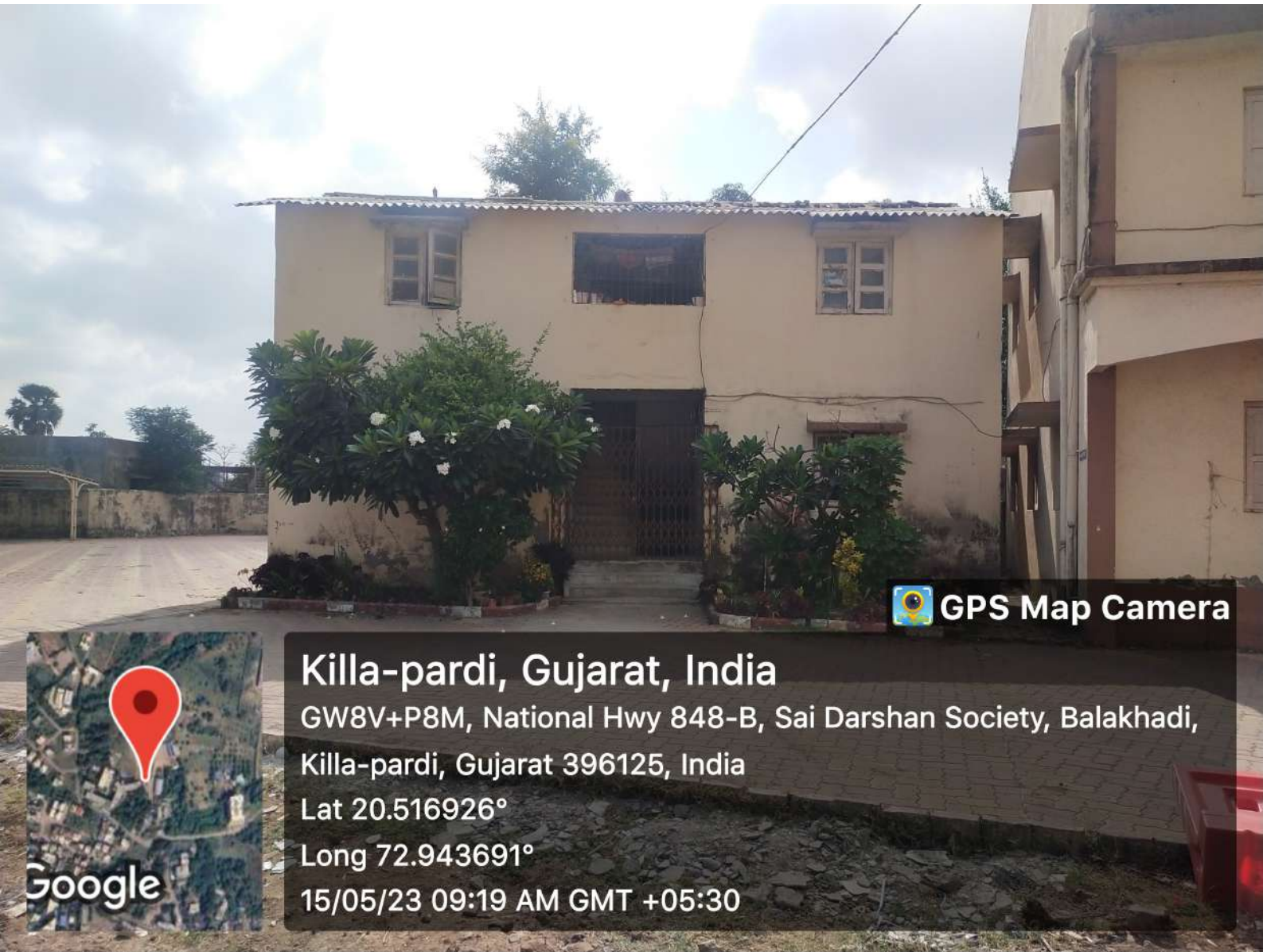
GW8V+P8M, National Hwy 848-B, Sai Darshan Society, Balakhadi,

Killa-pardi, Gujarat 396125, India

Lat 20.51673°

Long 72.943694°

15/05/23 09:15 AM GMT +05:30



 **GPS Map Camera**

Killa-pardi, Gujarat, India

GW8V+P8M, National Hwy 848-B, Sai Darshan Society, Balakhadi,

Killa-pardi, Gujarat 396125, India

Lat 20.516926°

Long 72.943691°

15/05/23 09:19 AM GMT +05:30

