



Pardi, Gujarat, India
College Road, Jalaram Nagar Society, Pardi,
396125, Gujarat, India
Lat 20.516135, Long 72.943531
01/09/2025 11:49 AM GMT+05:30
Note : Captured by GPS Map Camera



Pardi, Gujarat, India
College Road, Jalaram Nagar Society, Pardi,
396125, Gujarat, India
Lat 20.516303, Long 72.943488
01/09/2025 11:07 AM GMT+05:30
Note : Captured by GPS Map Camera



Pardi, Gujarat, India

College Road, Jalaram Nagar Society, Pardi,
396125, Gujarat, India
Lat 20.516255, Long 72.943483
01/09/2025 11:07 AM GMT+05:30
Note : Captured by GPS Map Camera



Killa-pardi, Gujarat, India
Gw8v+p8m, National Hwy 848-b, Sai Darshan
Society, Balakhadi, Killa-pardi, Gujarat 396125, India
Lat 20.516789° Long 72.943399°
09/01/25 11:18 AM GMT +05:30



GPS Map Camera



Killa-pardi, Gujarat, India
Gw8v+p8m, National Hwy 848-b, Sai Darshan Society,
Balakhadi, Killa-pardi, Gujarat 396125, India
Lat 20.516807° Long 72.943279°
09/01/25 11:19 AM GMT +05:30




GPS Map Camera


Pardi, Gujarat, India
College Road, Jalaram Nagar Society, Pardi,
396125, Gujarat, India
Lat 20.516828, Long 72.942934
01/09/2025 10:49 AM GMT+05:30
Note : Captured by GPS Map Camera







 GPS Map Camera



Killa-pardi, Gujarat, India
J. P. Pardiwala College Campus, Station Rd, Sai Darshan
Society, Balakhadi, Killa-pardi, Gujarat 396125, India
Lat 20.516944° Long 72.943218°
09/01/25 10:41 AM GMT +05:30





GPS Map Camera



Killa-pardi, Gujarat, India
Gw8v+p8m, National Hwy 848-b, Sai Darshan Society,
Balakhadi, Killa-pardi, Gujarat 396125, India
Lat 20.516827° Long 72.94319°
09/01/25 11:23 AM GMT +05:30









GPS Map Camera


Pardi, Gujarat, India

College Road, Jalaram Nagar Society, Pardi,
396125, Gujarat, India

Lat 20.516888, Long 72.943640

01/09/2025 11:25 AM GMT+05:30

Note : Captured by GPS Map Camera



GPS Map Camera

Pardi, Gujarat, India

College Road, Jalaram Nagar Society, Pardi,
396125, Gujarat, India

Lat 20.517028, Long 72.943436

01/09/2025 11:27 AM GMT+05:30

Note : Captured by GPS Map Camera



THE PARDI EDUCATION SOCIETY

DR. J. K. JOSHI & DR. AMBALI
DR. AMBALI S. JOSHI
(TRUSTEE OFFICERS)

DR. TANUJA K. DABHIVALLA
(CO-PRESIDENT)

DR. VEENUS M. KHAN
(PRESIDENT)

DR. CHANDRANILAL K. SHAR
(MEMBER OF HONORARY)

DR. DEVIKUMARI S. SHAR
(MEMBER OF HONORARY)

DR. ASHOBH L. PANDYA
(TRUSTEE OFFICERS)

DR. HANU M. DESAI
DR. AMBALI S. JOSHI
(TRUSTEE OFFICERS)

TEACHING STAFF

Dr. Smt. G. G. Patel
(Dept. of Prof. Education)

Shri V. C. Goyal
(Dept. of Education)

Shri D. V. Patel
(Dept. of Education)

Shri P. G. Patel
(Dept. of Education)

Dr. G. S. G. Desai
(Dept. of Education)

Dr. M. N. Bhatnagar
(Dept. of Education)

Shri. P. N. Bhatnagar
(Dept. of Education)

Shri J. M. Tandel
(Dept. of Physical Education)

Shri M. T. Solanki
(Dept. of Education)

Dr. V. R. Chavla
(Dept. of Education)

Dr. S. D. Dhwajal
(Dept. of Education)

Dr. R. K. Parmar
(Dept. of Education)

Dr. J. N. Bhatnagar
(Dept. of Education)

Dr. G. M. Parmar
(Dept. of Education)

Dr. M. M. Bhatnagar
(Dept. of Education)

Dr. B. J. Shrestha
(Dept. of Education)

NON TEACHING STAFF

Shri G. G. Patel
(Lab. Asst.)

Shri. R. M. Khan
(Lab. Asst.)

Shri. Kishor Rajput
(Lab. Asst.)

Shri. B. B. Yadav
(Lab. Asst.)

Shri. J. M. Patel
(Lab. Asst.)

Shri. V. S. Chavla
(Lab. Asst.)

Shri A. V. Patel
(Lab. Asst.)

Shri D. S. Patel
(Lab. Asst.)

Shri Vinod Ahir
(Lab. Asst.)



Pardi, Gujarat, India
 College Road, Jalaram Nagar Society, Pardi,
 396125, Gujarat, India
 Lat 20.517014, Long 72.943462
 01/09/2025 11:27 AM GMT+05:30
 Note : Captured by GPS Map Camera



GPS Map Camera



Pardi, Gujarat, India

College Road, Jalaram Nagar Society, Pardi,
396125, Gujarat, India

Lat 20.517007, Long 72.943456

01/09/2025 11:27 AM GMT+05:30

Note : Captured by GPS Map Camera



 **GPS Map Camera**



Killa-pardi, Gujarat, India

J. P. Pardiwala College Campus, Station Rd, Sai Darshan
Society, Balakhadi, Killa-pardi, Gujarat 396125, India

Lat 20.516766° Long 72.942939°

09/01/25 11:12 AM GMT +05:30



GPS Map Camera

Pardi, Gujarat, India

College Road, Jalaram Nagar Society, Pardi,
396125, Gujarat, India

Lat 20.516950, Long 72.943440

01/09/2025 11:20 AM GMT+05:30

Note : Captured by GPS Map Camera



GPS Map Camera



Pardi, Gujarat, India
College Road, Koliwad, Pardi, 396125, Gujarat,
India
Lat 20.516760, Long 72.942517
01/09/2025 10:54 AM GMT+05:30
Note : Captured by GPS Map Camera



Pardi, GJ, India


College Road, Jalaram Nagar Society, Pardi,
396125, GJ, India

Lat 20.516955, Long 72.943791

04/18/2024 02:02 PM GMT+05:30

Note - Captured by GPS Map Camera

GPS Map Camera



Pardi, GJ, India

College Road, Jalaram Nagar Society, Pardi,
396125, GJ, India

Lat 20.516924, Long 72.943417


04/18/2024 10:01 AM GMT+05:30


Note : Captured by GPS Map Camera



ഓ. സുബ്രഹ്മണ്യൻ നമ്പ്യാരുടെ ഭാഗ്യം
എന്ന പേരിൽ
കേരള സർവ്വകലാശാലയുടെ
നിയന്ത്രണ മുദ്ര

EXAM CONTROL ROOM



 **GPS Map Camera**

Killa-pardi, Gujarat, India


J. P. Pardiwala College campus, Station Rd, Sai Darshan Society, Balakhadi, Killa-pardi, Gujarat
396125, India

Lat 20.517114°

Long 72.943126°


18/04/24 09:42 AM GMT +05:30







Killa-pardi, Gujarat, India
J. P. Pardiwala College Campus, Station Rd, Sai Darshan Society, Balakhadi, Killa-pardi, Gujarat 396125, India
Lat 20.517021° Long 72.94264°
09/01/25 11:02 AM GMT +05:30

 **GPS Map Camera**



Killa-pardi, Gujarat, India
Gw8v+p8m, National Hwy 848-b, Sai Darshan Society, Balakhadi, Killa-pardi, Gujarat 396125, India
Lat 20.517016° Long 72.943951°
09/01/25 11:36 AM GMT +05:30


 **GPS Map Camera**



Killa-pardi, Gujarat, India
Gw8v+p8m, National Hwy 848-b, Sai Darshan Society,
Balakhadi, Killa-pardi, Gujarat 396125, India
Lat 20.517026° Long 72.943951°
09/01/25 11:36 AM GMT +05:30



Killa-pardi, Gujarat, India
Gw8v+p8m, National Hwy 848-b, Sai Darshan Society,
Balakhadi, Killa-pardi, Gujarat 396125, India
Lat 20.517005° Long 72.943982°
09/01/25 11:36 AM GMT +05:30



GW8R+6VV, Sai Darshan
Society, Balakhadi, Killa-pardi,
Gujarat 396125, India
10 Jan 2025 11:58 am

broken
clouds
29.0 °C



GW8V+P8M, National Hwy
848-B, Sai Darshan Society,
Balakhadi, Killa-pardi, Gujarat
10 Jan 2025 11:56 am


broken
clouds
29.0 °C



GPS Map Camera



Killa-pardi, Gujarat, India
Gw8v+p8m, National Hwy 848-b, Sai Darshan Society,
Balakhadi, Killa-pardi, Gujarat 396125, India
Lat 20.516807° Long 72.943279°
09/01/25 11:19 AM GMT +05:30



GPS Map Camera



Killa-pardi, Gujarat, India
J. P. Pardiwala College Campus, Station Rd, Sai Darshan
Society, Balakhadi, Killa-pardi, Gujarat 396125, India
Lat 20.516944° Long 72.943218°
09/01/25 10:41 AM GMT +05:30



GPS Map Camera



Killa-pardi, Gujarat, India
Gw8v+p8m, National Hwy 848-b, Sai Darshan Society,
Balakhadi, Killa-pardi, Gujarat 396125, India
Lat 20.516827° Long 72.94319°
09/01/25 11:23 AM GMT +05:30







Pardi, Gujarat, India

College Road, Jalaram Nagar Society, Pardi,
396125, Gujarat, India
Lat 20.516255, Long 72.943483
01/09/2025 11:07 AM GMT+05:30
Note : Captured by GPS Map Camera



Killa-pardi, Gujarat, India
Gw8v+p8m, National Hwy 848-b, Sai Darshan
Society, Balakhadi, Killa-pardi, Gujarat 396125, India
Lat 20.516789° Long 72.943399°
09/01/25 11:18 AM GMT +05:30



GPS Map Camera



Google

Killa-pardi, Gujarat, India
Gw8v+p8m, National Hwy 848-b, Sai Darshan Society,
Balakhadi, Killa-pardi, Gujarat 396125, India
Lat 20.516807° Long 72.943279°
09/01/25 11:19 AM GMT +05:30




GPS Map Camera


Pardi, Gujarat, India
College Road, Jalaram Nagar Society, Pardi,
396125, Gujarat, India
Lat 20.516828, Long 72.942934
01/09/2025 10:49 AM GMT+05:30
Note : Captured by GPS Map Camera







GPS Map Camera



Killa-pardi, Gujarat, India
J. P. Pardiwala College Campus, Station Rd, Sai Darshan
Society, Balakhadi, Killa-pardi, Gujarat 396125, India
Lat 20.516944° Long 72.943218°
09/01/25 10:41 AM GMT +05:30





GPS Map Camera



Killa-pardi, Gujarat, India
Gw8v+p8m, National Hwy 848-b, Sai Darshan Society,
Balakhadi, Killa-pardi, Gujarat 396125, India
Lat 20.516827° Long 72.94319°
09/01/25 11:23 AM GMT +05:30










Pardi, Gujarat, India

College Road, Jalaram Nagar Society, Pardi,
396125, Gujarat, India

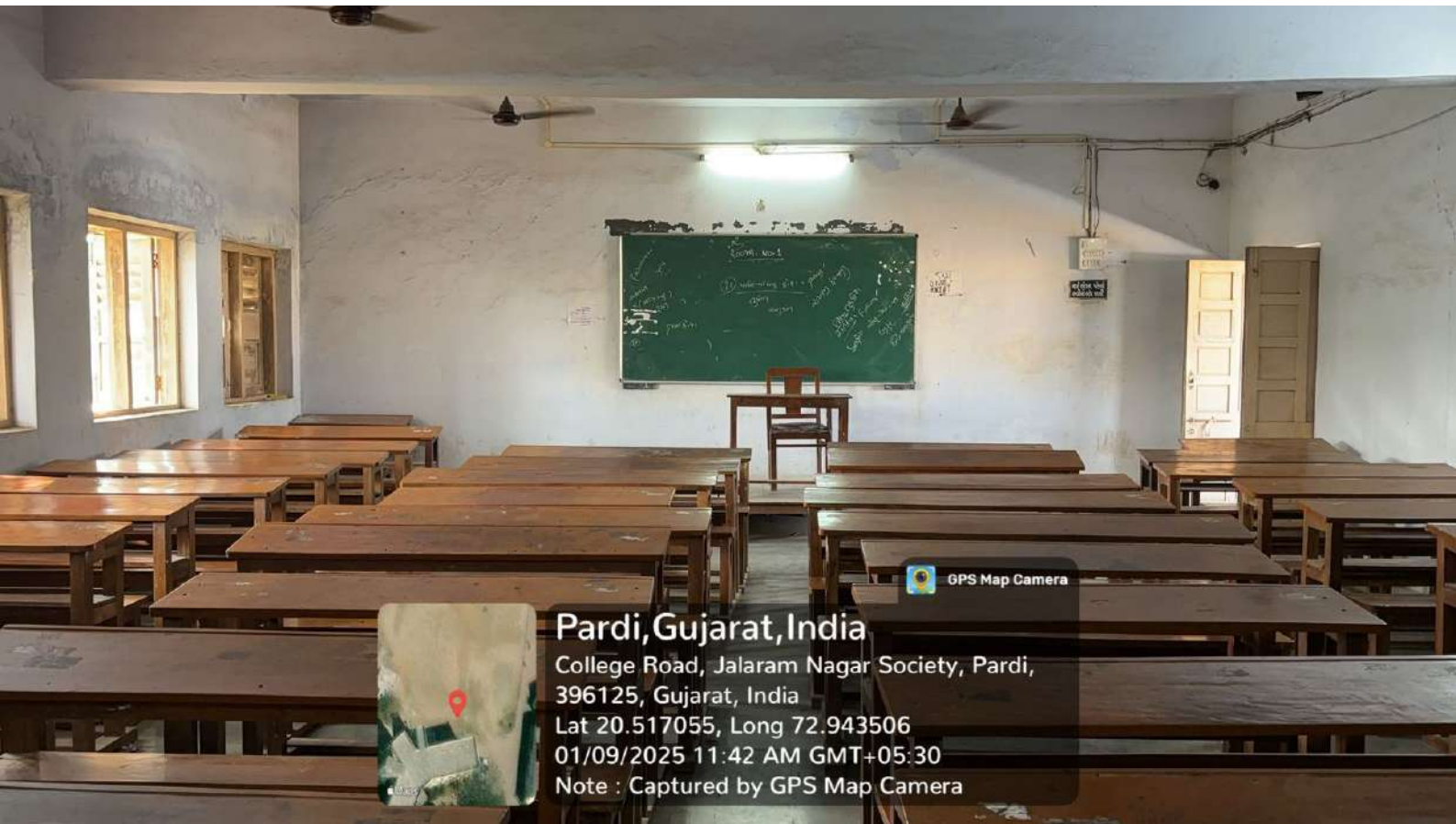
Lat 20.516886, Long 72.943476

01/09/2025 11:33 AM GMT+05:30

Note : Captured by GPS Map Camera



Pardi, Gujarat, India
College Road, Jalaram Nagar Society, Pardi,
396125, Gujarat, India
Lat 20.516894, Long 72.943240
01/09/2025 11:34 AM GMT+05:30
Note : Captured by GPS Map Camera



GPS Map Camera


Pardi, Gujarat, India


College Road, Jalaram Nagar Society, Pardi,
396125, Gujarat, India

Lat 20.517055, Long 72.943506

01/09/2025 11:42 AM GMT+05:30

Note : Captured by GPS Map Camera



 GPS Map Camera



Pardi, Gujarat, India

College Road, Jalaram Nagar Society, Pardi,
396125, Gujarat, India

Lat 20.516966, Long 72.943506

01/09/2025 11:42 AM GMT+05:30

Note : Captured by GPS Map Camera



Pardi, Gujarat, India

College Road, Jalaram Nagar Society, Pardi,
396125, Gujarat, India

Lat 20.516992, Long 72.943479

01/09/2025 11:21 AM GMT+05:30

Note : Captured by GPS Map Camera



GPS Map Camera

Pardi, Gujarat, India

College Road, Jalaram Nagar Society, Pardi,
396125, Gujarat, India

Lat 20.517026, Long 72.943438

01/09/2025 11:20 AM GMT+05:30

Note : Captured by GPS Map Camera





GPS Map Camera

Pardi, Gujarat, India

College Road, Jalaram Nagar Society, Pardi,
396125, Gujarat, India

Lat 20.517020, Long 72.943575

01/09/2025 11:24 AM GMT+05:30

Note : Captured by GPS Map Camera



Pardi, Gujarat, India

College Road, Jalaram Nagar Society, Pardi,
396125, Gujarat, India

Lat 20.517008, Long 72.943490

01/09/2025 11:25 AM GMT+05:30

Note : Captured by GPS Map Camera



Pardi, Gujarat, India

College Road, Jalaram Nagar Society, Pardi,
396125, Gujarat, India

Lat 20.517007, Long 72.943456

01/09/2025 11:27 AM GMT+05:30

Note : Captured by GPS Map Camera



 **GPS Map Camera**

Killa-pardi, Gujarat, India
Gw8v+p8m, National Hwy 848-b, Sai Darshan
Society, Balakhadi, Killa-pardi, Gujarat 396125, India
Lat 20.516722° Long 72.943217°
09/01/25 11:13 AM GMT +05:30






 **GPS Map Camera**



Killa-pardi, Gujarat, India
J. P. Pardiwala College Campus, Station Rd, Sai Darshan
Society, Balakhadi, Killa-pardi, Gujarat 396125, India
Lat 20.516753° Long 72.942659°
09/01/25 11:14 AM GMT +05:30



 GPS Map Camera



Pardi, Gujarat, India

College Road, Jalaram Nagar Society, Pardi,
396125, Gujarat, India

Lat 20.517009, Long 72.943470

01/09/2025 11:21 AM GMT+05:30

Note : Captured by GPS Map Camera



GPS Map Camera



Pardi, Gujarat, India
College Road, Koliwad, Pardi, 396125, Gujarat,
India
Lat 20.516760, Long 72.942517
01/09/2025 10:54 AM GMT+05:30
Note : Captured by GPS Map Camera



GPS Map Camera

Pardi, Gujarat, India

College Road, Jalaram Nagar Society, Pardi,
396125, Gujarat, India

Lat 20.516823, Long 72.943095

01/09/2025 10:57 AM GMT+05:30

Note : Captured by GPS Map Camera



GPS Map Camera

Pardi, Gujarat, India

College Road, Jalaram Nagar Society, Pardi,
396125, Gujarat, India

Lat 20.516839, Long 72.943071

01/09/2025 10:57 AM GMT+05:30

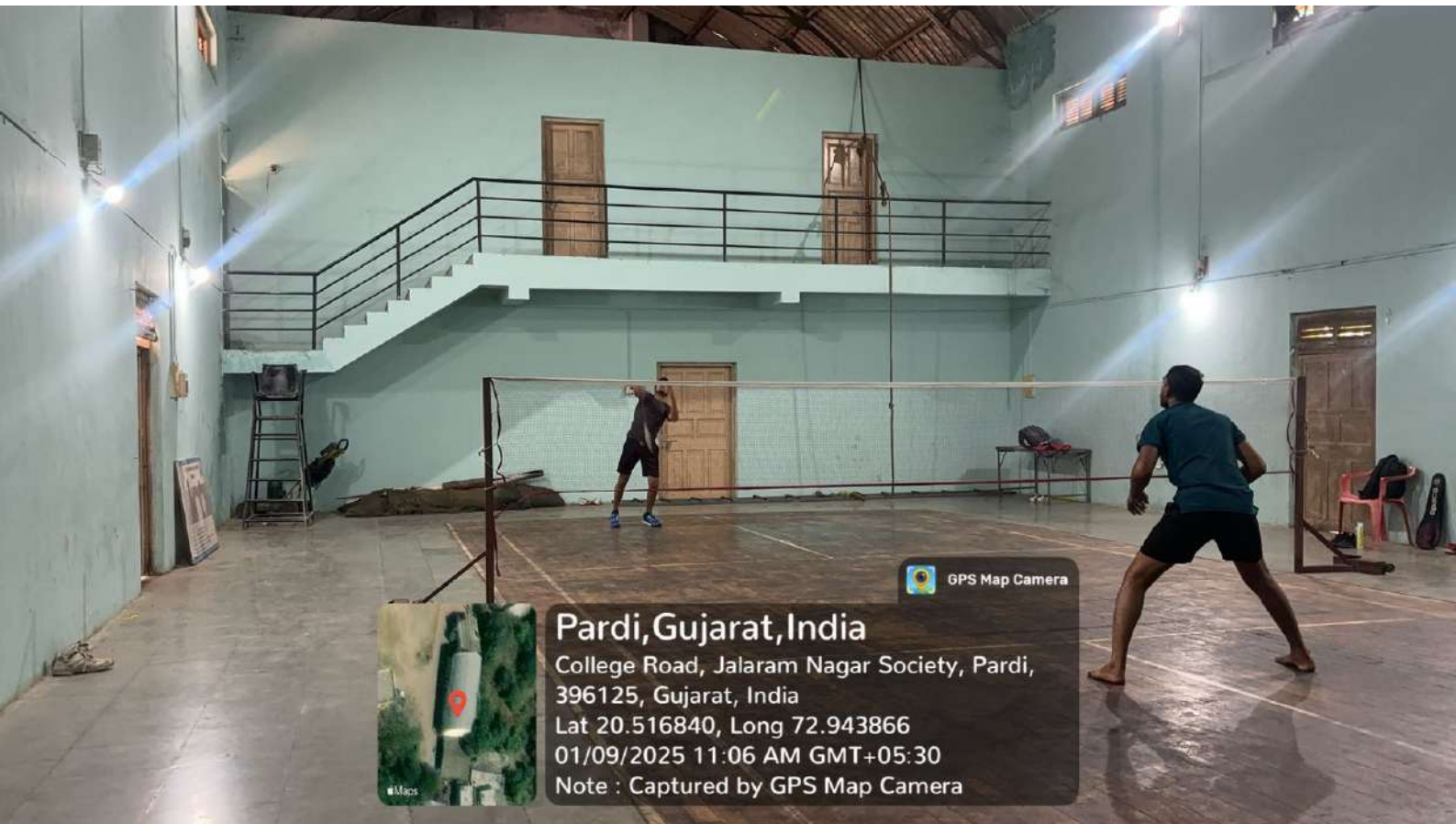
Note : Captured by GPS Map Camera



GPS Map Camera



Pardi, Gujarat, India
College Road, Jalaram Nagar Society, Pardi,
396125, Gujarat, India
Lat 20.516832, Long 72.943093
01/09/2025 10:58 AM GMT+05:30
Note : Captured by GPS Map Camera



GPS Map Camera



Pardi, Gujarat, India
College Road, Jalaram Nagar Society, Pardi,
396125, Gujarat, India
Lat 20.516840, Long 72.943866
01/09/2025 11:06 AM GMT+05:30
Note : Captured by GPS Map Camera



GYMKHANA

GPS Map Camera

Pardi, Gujarat, India

College Road, Jalaram Nagar Society, Pardi,
396125, Gujarat, India

Lat 20.516905, Long 72.943628

01/09/2025 11:06 AM GMT+05:30

Note : Captured by GPS Map Camera

GIRLS COMMON ROOM





GPS Map Camera



Killa-pardi, Gujarat, India

J. P. Fardwala College campus, Station Rd. Sai Darshan Society, Bakhari, Killa-pardi,

Gujarat 388125, India

Lat 20.516787°

Long 73.943992°

18/04/24 09:40 AM GMT +05:30

